

Car parking for Leicester City Campus

Please note there is no visitor car park on De Montfort University's City Campus. The nearest public car parks are listed below, and shown on the map opposite.

A. Newarke Street (Phoenix)

Multi-storey, operated by City Council
Approx five min walk from Campus
Open Mon-Sat 6.30am-1.00am; Friday
6.30am-1.30am
Open some Sundays

Charges (pay on foot): from £1.40-£7.30
24 hours varies with time of arrival
Blue badge holders free of charge
Free cycle racks

B. St Nicholas Circle

Multi-storey, operated by NCP Ltd
Approx 10 min walk from Campus
Open 24 hours

Charges: from £3.10 for two hours

C. Welford Road

Multi-storey, operated by NCP Ltd
Approx seven min walk from Campus
Open 24 hours

Charges: from £3.10 for two hours

D. Highcross

Multi-storey, operated by Highcross
Shopping Centre

Approx 15 min walk from Campus

Charges: from £2.20 + £1.00 per hour
thereafter

E. Castle Park

Surface level, operated by City Council
Approx 10 min walk from Campus
Open 24 hours

Charges (pay and display):
from £1.40-£8.80

Blue badge holders free of charge

F. Almond Road

Surface level, operated by Euro Car Parks
Approx 15 min walk from Campus
Open 24 hours

Charges: from £0.50-£4.50

Sundays: free parking

G. Granby Halls

Surface level, operated by NCP Ltd
Approx 15 min walk from Campus
Open 24 hours

Charges (pay and display): from £1.00-
£10.00

Park and ride





Quicksilver shuttle route between Meynells Gorse (off Hinckley Road, Leicester Forest East) and the Clock Tower. £1.60 single, £2.50 return and runs from 7.00am until 7.00pm, every 15 minutes.

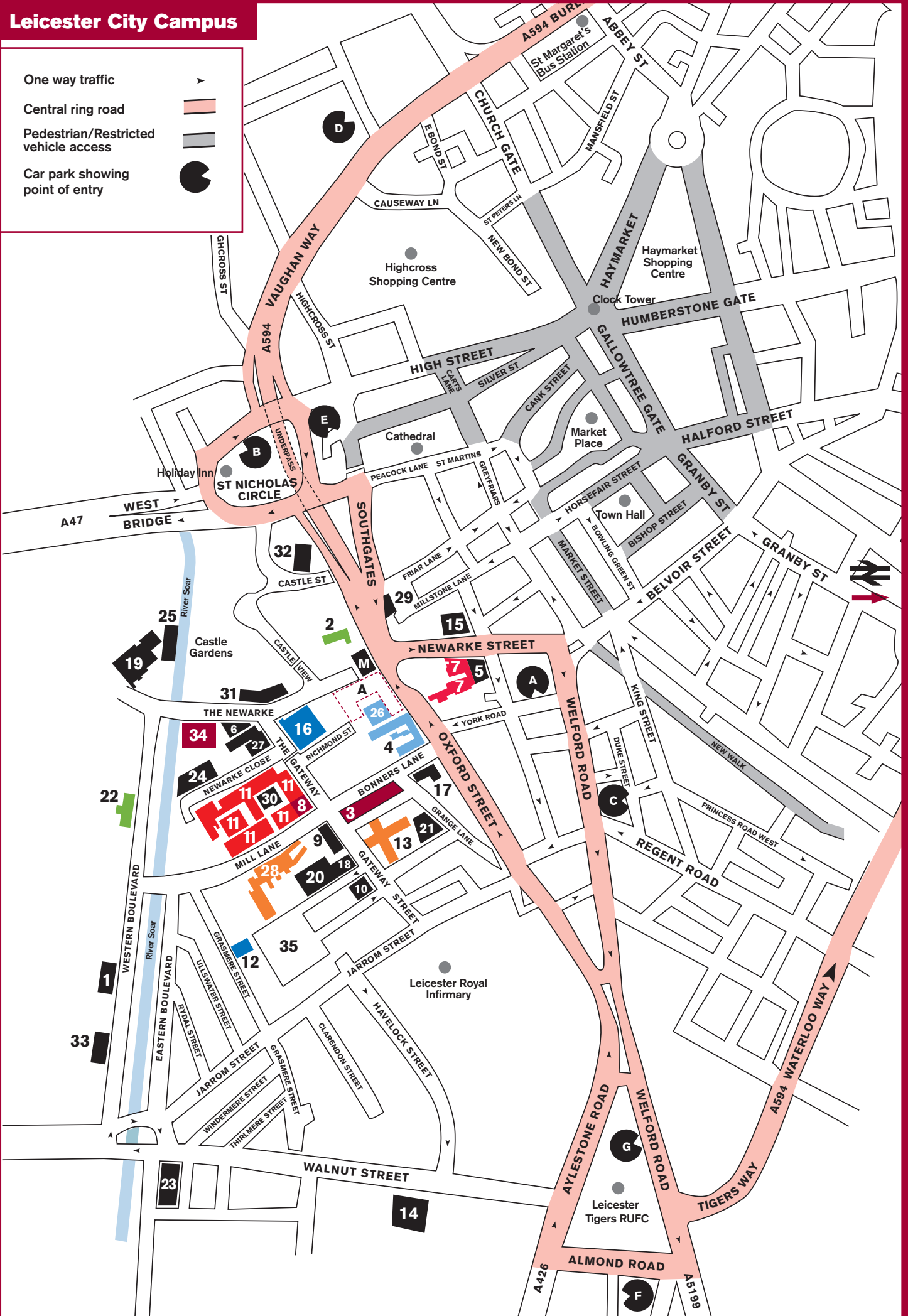
Prices correct at time of publication.

Leicester City Campus

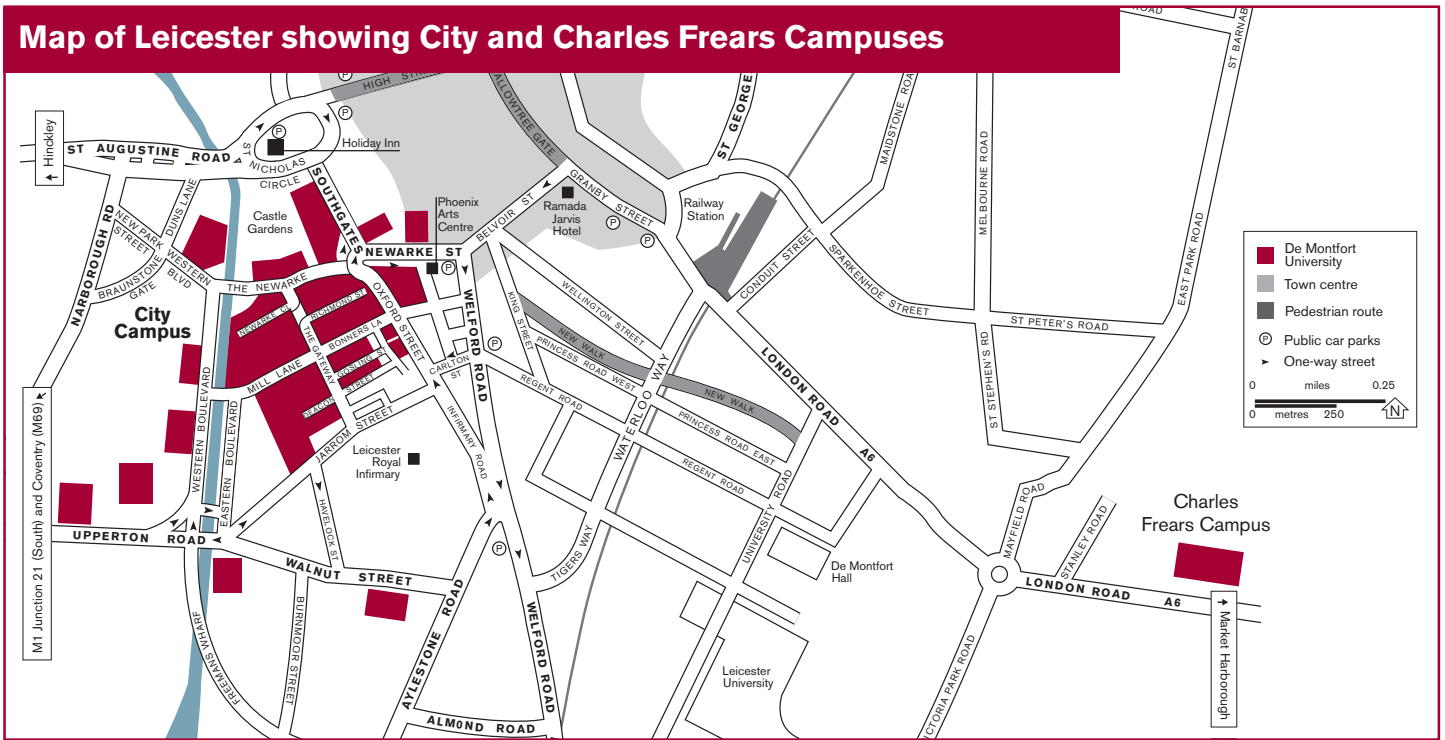
- 1 Bede Hall (hall of residence)
 - 2 **Bosworth House, Leicester Business School**
 - 3 **Campus Centre Building incorporating Students' Union**
 - 4 **Clephan Building, Faculty of Humanities**
 - 5 **Crown Building (Law)**
 - 6 Chantry Building
 - 7 **Elfed Thomas Building, De Montfort Law School**
 - 8 **Enquiry Centre**
 - 9 Eric Wood Building
 - 10 Security Team and Estates Maintenance
 - 11 **Fletcher Building, Faculty of Art and Design**
 - 12 **Forensic Science Facility**
 - 13 **Gateway House, Faculty of Technology (Computing Sciences and Engineering) and Student Services Centre**
 - 14 Grange Court (hall of residence)
 - 15 Grosvenor House (private hall of residence)
 - 16 **Hawthorn Building, Faculty of Health and Life Sciences**
 - 17 Innovation Centre
 - 18 IOCT (Institute of Creative Technologies)
 - 19 John Sandford Sports Centre
 - 20 Kimberlin Library
 - 21 Kingfisher Court (private hall of residence)
 - 22 **Leicester Business School, Graduate Centre**
 - 23 Liberty Park (private hall of residence)
 - 24 Newarke Point (private hall of residence)
 - 25 New Wharf (hall of residence)
 - 26 **PACE Building (Performance Arts Centre for Excellence)**
 - 27 Portland Building
 - 28 **Queens Building, Faculty of Technology (Computing Sciences and Engineering)**
 - 29 Southgate House
 - 30 Student Health Centre
 - 31 Trinity House
 - 32 Victoria Hall (private hall of residence)
 - 33 Waterway Gardens (hall of residence)
 - 34 **12 The Newarke, Academic Registry and Awards, Cashier, Educational Partnerships**
 - 35 Visitor car park (advance booking only)
- A** New Faculty of Business and Law building
M Magazine

Leicester City Campus

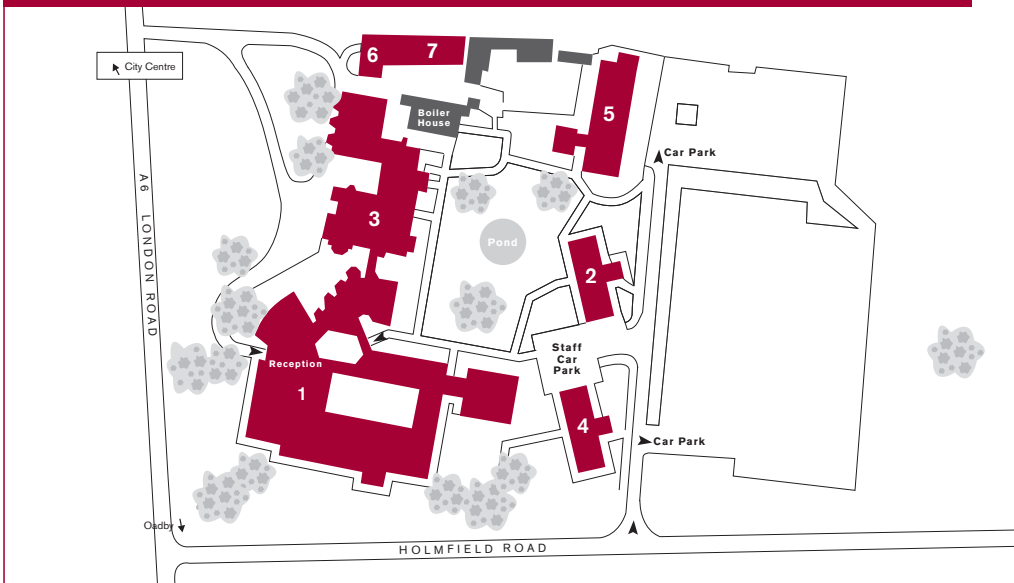
One way traffic 
Central ring road 
Pedestrian/Restricted vehicle access 
Car park showing point of entry 



Map of Leicester showing City and Charles Frears Campuses



Charles Frears Campus – School of Nursing and Midwifery



- 1 Administration Block 1
- 2 Mallard House
- 3 Brookfield House
- 4 Heron House
- 5 Learning Resources Block
- 6 Mary Seacole Research Centre
- 7 Stable Block

To Charles Frears Campus

Charles Frears Campus is slightly out of the city centre, but still close to the train station. It is a 20 minute walk from the station.

If arriving by car, follow directions as for the City Campus, but once near the city centre head for the A6 south (London Road) towards Market Harborough.

The Campus is on London Road (A6), just south of Victoria Park Road and about a mile from the city centre. Access is via Holmfield Road (left off London Road). Car parking is available for visitors.

Address

Charles Frears Campus, De Montfort University
266 London Road, Leicester LE2 1RQ
T: (0116) 201 3800
F: (0116) 201 3821

Postcodes for sat nav

Charles Frears – LE2 1RQ

Where possible DMU publications can be supplied in alternative media. This includes via email (.pdf), CD-ROM and DVD-ROM.

You may request a large font size, audio or Braille version of any publication and where possible, this will be supplied for you. It may not be possible to supply all publications in full, due to size. On these occasions, you will be asked to request specific sections only.

DMU will make every effort to find an appropriate alternative format for all requests. For further information on how we can help, please contact The Enquiry Centre on 08459 45 46 47, dmu.ac.uk/enquiry or text phone +44 (0)116 257 7908.